






Notes

Sheckler to Malvern

Trip to:
Penn State Great Valley
30 E Swedesford Rd
Malvern, PA 19355
(610) 648-3200
62.88 miles
1 hour 12 minutes

	201 N 14th St Catasaqua, PA 18032-1107	Miles Per Section	Miles Driven
	1. Start out going SOUTHEAST on N 14TH ST toward PEARL ST.	Go 0.2 Mi	0.2 mi
	2. Take the 2nd RIGHT onto RACE ST. <i>If you are on S 14TH ST and reach GREEN ST you've gone a little too far</i>	Go 0.8 Mi	1.1 mi
	3. RACE ST becomes BRIDGE ST.	Go 0.04 Mi	1.1 mi
	4. Turn RIGHT onto S LEHIGH AVE.	Go 0.1 Mi	1.2 mi
	5. Turn SLIGHT LEFT onto MAIN ST.	Go 0.6 Mi	1.8 mi
	6. Turn SLIGHT RIGHT onto SCHADT AVE. <i>SCHADT AVE is just past PINE ST</i>	Go 0.4 Mi	2.2 mi
	7. Turn LEFT onto PA-145 S / MACARTHUR RD. <i>PA-145 S is just past HAMPSHIRE DR</i>	Go 1.0 Mi	3.2 mi
	8. Merge onto US-22 W toward HARRISBURG.	Go 5.2 Mi	8.4 mi
	9. Merge onto I-476 S toward I-276 / PHILADELPHIA / EXITS 44-20 (Portions toll).	Go 37.6 Mi	46.0 mi
	10. Merge onto I-276 W / PENNSYLVANIA TURNPIKE toward NORRISTOWN / HARRISBURG / EXITS 333-2 (Portions toll).	Go 7.4 Mi	53.4 mi
	11. Merge onto I-76 E via EXIT 326 toward I-476 / PHILADELPHIA / US-202 / VALLEY FORGE (Portions toll).	Go 1.2 Mi	54.6 mi
	12. Merge onto US-202 S via EXIT 328A toward WEST CHESTER.	Go 7.6 Mi	62.2 mi
	13. Take the exit toward PA-29 S / MALVERN.	Go 0.2 Mi	62.4 mi

	14. Turn SLIGHT RIGHT onto SWEDESFORD RD.	Go 0.5 Mi	62.9 mi
	15. 30 E SWEDESFORD RD is on the RIGHT. <i>Your destination is 0.2 miles past MOREHALL RD If you reach VALLEY STREAM PKWY you've gone about 0.3 miles too far</i>		62.9 mi
	Penn State Great Valley 30 E Swedesford Rd, Malvern, PA 19355 (610) 648-3200	62.9 mi	62.9 mi

Total Travel Estimate: 62.88 miles - about 1 hour 12 minutes



All rights reserved. Use subject to License/Copyright

Directions and maps are informational only. We make no warranties on the accuracy of their content, road conditions or route usability or expeditiousness. You assume all risk of use. MapQuest and its suppliers shall not be liable to you for any loss or delay resulting from your use of MapQuest. Your use of MapQuest means you agree to our [Terms of Use](#)